


IOWA.
GEOLOGICAL
SURVEY.
ANNUAL
REPORT.


VOL. III


ANNUAL REPORT
1893

557.77

3
1893
-
GEOL







IOWA,
GEOLOGICAL SURVEY.

VOLUME III.

SECOND ANNUAL REPORT, 1893

WITH
ACCOMPANYING PAPERS.

GEOLOGICAL CORPS:

Samuel Calvin, A. M., Ph. D., State Geologist

Charles Rollin Keyes, A. M., Ph. D., Assistant State Geologist.

G. E. Patrick, A. M., Chemist.



DES MOINES:
PUBLISHED FOR THE IOWA GEOLOGICAL SURVEY.
1895.

Geology

v.3

1893

557.77

I9r5

GEOLOGICAL BOARD.


HIS EXCELLENCY, HORACE BOIES GOVERNOR OF IOWA

HON. C. G. MCCARTHY AUDITOR OF STATE

DR. CHAS. A. SCHAEFFER, PRESIDENT STATE UNIVERSITY OF IOWA

DR. WM. M. BEARDSHEAR, PRES'T IOWA AGRICULTURAL COLLEGE


PROF. L. W. ANDREWS, PRESIDENT IOWA ACADEMY OF SCIENCES



SPECIAL AND TEMPORARY ASSISTANTS.


H. FOSTER BAIN	COAL
S. W. BEYER	ARTESIAN WATERS
E. H. LONSDALE	CLAY
A. C. SPENCER	BUILDING MATERIALS
A. G. LEONARD	LEAD AND ZINC
W. H. NORTON	LOCAL GEOLOGY
J. L. TILTON	LOCAL GEOLOGY
A. J. JONES	LOCAL GEOLOGY
C. H. GORDON	LOCAL GEOLOGY
F. M. FULTZ	LOCAL GEOLOGY
A. G. WILSON	LOCAL GEOLOGY

N. E. NEWMAN	SECRETARY
F. C. TATE	DRAUGHTSMAN



CONTENTS.

	PAGE.
MEMBERS OF GEOLOGICAL BOARD	7
SPECIAL AND TEMPORARY ASSISTANTS	9
TABLE OF CONTENTS	11
LIST OF ILLUSTRATIONS	13
REPORT OF STATE GEOLOGIST	19
REPORT OF ASSISTANT STATE GEOLOGIST	29
REPORT OF CHEMIST	39
WORK AND SCOPE OF THE GEOLOGICAL SURVEY; by Charles Rollin Keyes	45
CRETACEOUS DEPOSITS OF THE SIOUX VALLEY; by Harry Foster Bain	99
CERTAIN DEVONIAN AND CARBONIFEROUS OUTLIERS IN EASTERN IOWA; by William Harmon Norton	115
GEOLOGICAL SECTION ALONG MIDDLE RIVER IN CENTRAL IOWA; by J. L. Tilton	135
GLACIAL SCORINGS IN IOWA; by Charles Rollin Keyes	147
THICKNESS OF THE PALEOZOIC STRATA OF NORTHEASTERN IOWA; by William Harmon Norton	167
COMPOSITION AND ORIGIN OF IOWA CHALK; by Samuel Calvin. .	211
BURIED RIVER CHANNELS IN SOUTHEASTERN IOWA; by C. H. Gordon	237
GYPSUM DEPOSITS OF IOWA; by Charles Rollin Keyes	257
GEOLOGY OF LEE COUNTY; by Charles Rollin Keyes	305
GEOLOGY OF DES MOINES COUNTY; by Charles Rollin Keyes. .	409
INDEX	493



LIST OF ILLUSTRATIONS.

PLATE.

- i. Geological Map of Iowa.
- ii. General Geological Section of Iowa.
- iii. Map Illustrating the work on Coal Deposits.
- iv. Map Illustrating the work on Clays.
- v. Map Illustrating the work on Artesian Waters.
- vi. Map Showing the Progress of Detailed Mapping.
- vii. Dakota and Benton Formations on the Sioux River ; Westfield.
- viii. Chalk Cliff on Sioux River ; Westfield.
- ix. Quarry in Devonian Limestone Showing Salients Ice-polished and Grooved ; Iowa City.
- x. Glacial Planing on Devonian Limestone ; Clear Creek, west to Iowa City.
- xi. Glaciated Surface on Bluff Overlooking the Mississippi ; Kingston.
- xii. Directions of Glacial Grooves at Kingston.
- xiii. Lateral Ice Erosion and Striated Surfaces at Loftus Quarry ; West Burlington.
- xiv. Glacial Grooves at Kingston.
- xv. Boulder Beds on Crest of Mississippi Bluff above Union Depot ; Keokuk.
- xvi. Glacial Striations on Devonian Limestone ; Iowa City.
- xvii. Deep Well Sections from Emmetsburg to Davenport.
- xviii. Deep Well Sections from McGregor to Centerville.
- xix. Organisms in Iowa Chalk.
- xx. Geological Map of Gypsum Region.
- xxi. Topography of Gypsum Area.
- xxii. Structure of Iowa Gypsum.
- xxiii. Gypsum Quarry Face ; Iowa Plaster Co., Fort Dodge.
- xxiv. Upper Surface of Gypsum Bed ; Mill No. 3.

PLATE.

- xxv. Duncomb Gypsum Mill.
- xxvi. Geological Map of Lee County.
- xxvii. Geological Cross Sections in Lee County.
- xxviii. Geological Cross Sections in Lee County.
- xxix. Quarry at McGavic Mill ; Keokuk.
- xxx. Coal Measures Resting Unconformably upon Saint Louis Limestone ; Keokuk.
- xxxi. Drift Deposit at Keokuk.
- xxxii. Millerite on Calcite ; Keokuk.
- xxxiii. Geological Map of Des Moines County.
- xxxiv. Indian Spring ; Near Burlington.
- xxxv. Juncture of Kinderhook and Augusta, the " Cascade ;" Burlington.
- xxxvi. Burlington Limestone Overhanging Kinderhook Shales ; Flint River at Star's Cave.
- xxxvii. Gorge of the Mississippi River ; Granite Brick Pit, Burlington.

FIGURE.

- 1. Geological Section along the Sioux River.
- 2. Geological Cross Section on Middle River in Central Iowa.
- 3. Ice Flutings ; Burlington.
- 4. Cross Section at Loftus Quarry ; West Burlington.
- 5. Sketch Map of Lee County, Showing Courses of old Channels.
- 6. Cross Section from Sonora to Argyle, Showing Old and New Channels of the Mississippi River.
- 7. Present Channel of the Mississippi River at Keokuk.
- 8. Sketch of Webster County, Showing Area of Detailed Map.
- 9. Cross Section East and West through the Gypsum Area.
- 10. Cross Section Through Gypsum Region North and South.
- 11. Quarry Face at the Kohl Brewery.
- 12. Section North of Mill No. 3.
- 13. Section at the Duncomb Quarry.
- 14. Sketch Map of Lee County, Showing Drainage.
- 15. General Geological Section of Lee County.
- 16. Base of the Saint Louis Limestone ; Keokuk.
- 17. Cross-bedding in Coal Measure Sandstone above the line of Unconformity.
- 18. Shale replacing Sandstone ; Keokuk.

FIGURE.

19. Unconformity of Coal Measures and Saint Louis Limestone ;
Sonora Quarry.
20. The Keokuk Syncline.
21. Preglacial Channel of the Mississippi River.
22. Outcrop Northwest of Denmark.
23. Relations of Drift and Shaft Openings at Old Hardwick Mine.
24. Coal Bed at Old Hardwick Mine ; near West Point.
25. Section at Top of Bluff on Mississippi River at Nassau Slough ;
Below Keokuk.
26. Profile West from Burlington along C., B. & Q. Railroad.
27. Profile North from Burlington along B., C. R. & N. Railroad.
28. Gorge of the Mississippi River at Burlington.
29. Drainage of Des Moines County.
30. General Section of Geological Formations in Des Moines County.
31. Cross Section along Mississippi River.
32. Cross Section along Skunk River.
33. Section Across Hawkeye Creek at Burlington.
34. Surface Relief of Burlington and Vicinity.

